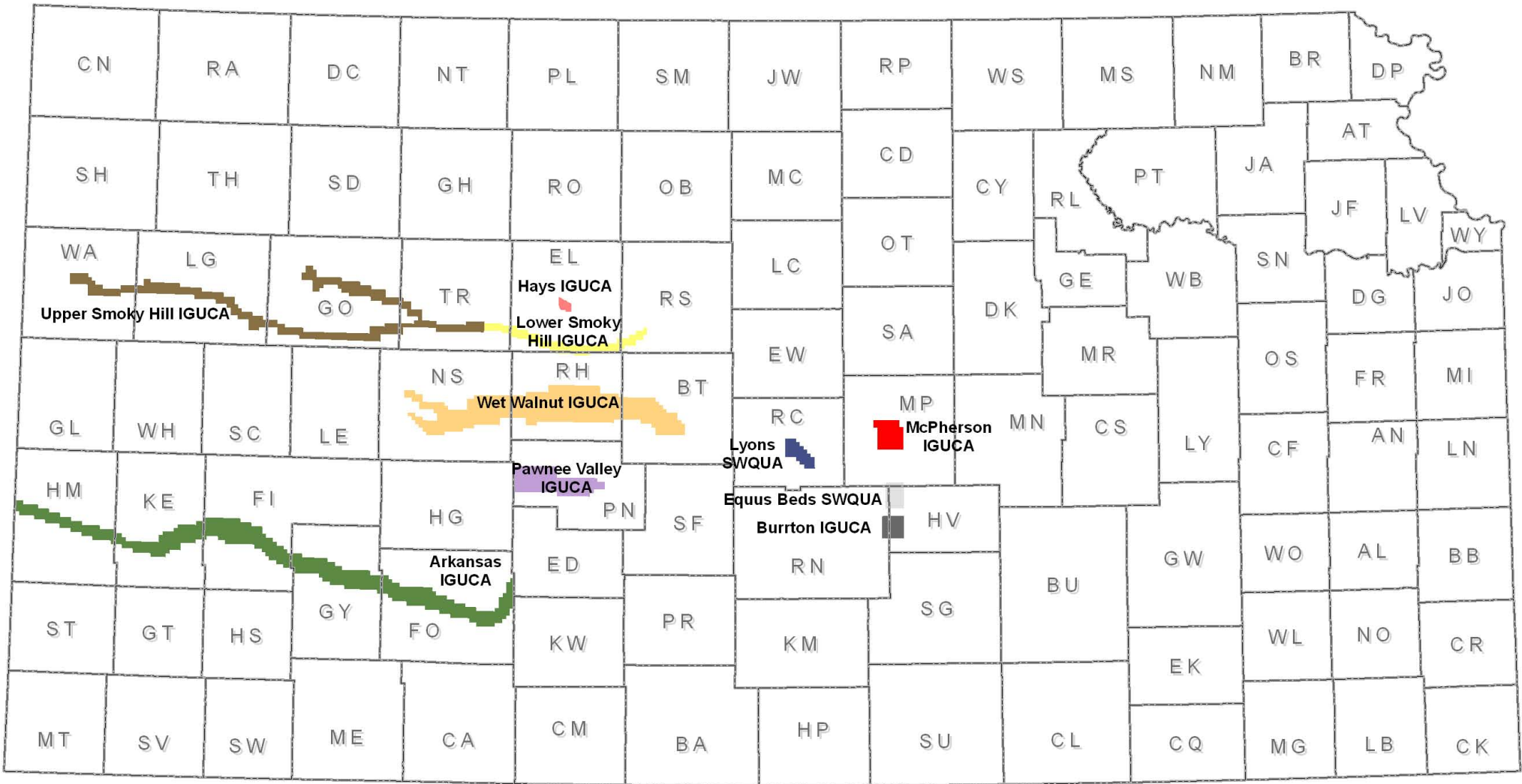











Intensive Groundwater Use Control Areas in Kansas



Legend

- | | | | |
|--|--|--|--|
|  Arkansas IGUCA |  Hays IGUCA |  McPherson IGUCA |  Wet Walnut IGUCA |
|  Burrton IGUCA |  Lower Smoky Hill IGUCA |  Pawnee Valley IGUCA | |
|  Equus Beds SWQA |  Lyons SWQA |  Upper Smoky Hill IGUCA | |



Kansas Department of Agriculture
Division of Water Resources
January 12, 2007



0 35 70 140 Miles